Appendix B: Race courses

ECC 2014
COURSES SARDINIA

1. Selection of the Course

The course will be signalled by the Committee Boat by displaying, before or at the warning signal, the number of the course on a board. Where there are a number of starts, the course for boats in the second or subsequent starts will be signalled before or at the preparatory signal The narrative course description takes precedence over course diagram.

2. General Instructions

2.1 Starting Area

The starting area will be located within a radius of approx. 4 n.m. of the entrance.

2.2 Starting Line

The starting line will be between a staff displaying an orange flag on the Race Committee Boat at the starboard end of the line and the starting mark at the port end. The starting mark may be replaced by a Service boat displaying an orange flag. In this case the starting line will be between the staffs displaying an orange flag on each boat. The Race Committee Boat and/or Service boat on the starting line may hold their position with the use of engines.

2.3 Finishing Line

The finishing line shall be between an orange flag on the Race Committee Boat to port OR a Service boat displaying an orange flag. and a Mark to starboard.

2.4 Marks

Marks will be as defined in the sailing instructions.

2.5 Prohibited Passages

For all courses, boats are prohibited to pass:
– between the Sardinian coast and the Secca del Cervo
– between the Sardinian coast and the Li Nibani isles
– between the Secca Corsara and the Isle of Spargi
– between the Isle of Spargiotto and the Isle of Spargi
– between the Sardinian coast and the Islands of Poveri
– between Beacon of Punta Rossa and the Island of Caprera
– between Island of Mortorio and Island of Soffi

Between the Island of la Maddalena and Palau there is a continuous ferry boat service.
Boats are advised to give priority to the ferry boats when sailing in their vicinity.

2.6 Additional Mark after the Start

The Race Committee may position an inflatable Mark at a distance and bearing from the starting line as displayed on a board. In this case, the Race Committee boat will hoist one of the following signals:
– Red flag with numbers on a board meaning: "the mark in the direction indicated shall be left to port"
– Green flag with numbers on a board meaning: "the mark in the direction indicated shall be left to starboard"

2.8 Additional Mark of the Course

2.9 Change of Course after the Start

2.10 Shortening of the course

All courses may be shortened at any mark in accordance with RRS 32.2 and ICF "S". The course may be shortened for single group/divisions. When the course is shortened at a mark, the finishing line shall be between the mark at which the course is shortened, which mark shall rank as the finishing mark and a staff bearing the "S" flag and a blue flag on the finishing boat.

2.11 Communications

2.11.1 The race Committee may use VHF 72 to broadcast information such as signals made ashore, location of the Race Committee Boat, bow or sail numbers of boats recalled, change of course etc. A time check may be trasmitted by the Race Committee over VHF Channel 72 approx. 30 minutes before the first warning signal each day.

2.11.2 Neither failure to receive or hear radio transmissions nor failure to make them, nor delay or errors in them, will be grounds for requests for redress by competitors [Amends RRS 60.1 (b) and 62.1 (a)].

2.11.3 A boat shall neither make radio transmission while racing nor receive radio communications not available to all boats. This restriction also applies to mobile phones. For collision avoidance purposes all communication systems are allowed and Captain to Captain communications are encouraged.

WAY POINT

ISLE OF MONACI
Lat. 41.12.9 – Long. 09.31.0

ISLE OF MORTORIOTTO
Lat. 41.05.2 – Long. 09.37.2

ISLE OF BARETTINELLI DI FUORI, ISLE PIANA, ISLE OF CORCELLI, ISLE OF BARRETTINI
Lat. 41.18.1 – Long. 09.24.1

BEACON OF SECCA CORSARA
Lat. 41.13.4 – Long. 09.20.2

ISLE OF BARRETTINELLI
Lat. 41.16.5 – Long. 09.24.3

ISLE OF LE BISCE
Lat. 41.09.7 – Long. 09.31.5

ISLE OF S. STEFANO
Lat. 41.11.1 – Long. 09.24.6

ISLE OF RAZZOLI
Lat. 41.18.4 – Long. 09.20.4

ISLE OF SPARGIOTTO
Lat. 41.15.2 – Long. 09.19.4

BONIFACIO
Lat. 41.23.1 – Long. 09.08.8

SANTA TERESA DI GALLURA
Lat. 41.18.7 – Long. 09.11.8

PORTO MASSIMO
Lat. 41.15.4 – Long. 09.25.7

PORTISCO
Lat. 41.02.1 – Long. 09.31.7

GOLFO DELLE SALINE
Lat. 41.09.3 – Long. 09.25.5

PORTO CERVO
Lat. 41.08.3 – Long. 09.32.5

PALAU
Lat. 41.10.6 – Long. 09.23.3

LA MADDALENA
Lat. 41.12.6 – Long. 09.24.3

LAVEZZI PUNTA SUD
Lat. 41.19.9 – Long. 09.15.8

3. DESCRIPTION OF COURSES

The length of the course in miles, the course marked, the symbols and position of the marks are purely indicative.

Course **1**

Portisco > Porto Massimo

Distance 19 n. m.

Start from **PORTISCO**
> **SOFFI ISLAND** to starboard
> **POVERI ISLANDS** to port
> **LI NIBANI ISLANDS** to port
> **SECCA DEL CERVO** to port
> **BISCE ISLANDS** to port
> **CAPO FERRO** to starboard
> **CAPRERA ISLAND** to port
> **PORTO MASSIMO** finish line

Being careful to the rock one meter deep located 300 meter north to PUNTA GALERA, CAPRERA ISLANDS (point 9), which probably will be marked with a buoy yellow. Finish.

Course **2**

Portisco > La Maddalena

Distance 14.8 n. m.

Start from **PORTISCO**
> **SOFFI ISLANDS** to starboard
> **POVERI ISLANDS** to port
> **LI NIBANI ISLANDS** to port
> **SECCA DEL CERVO** to port
> **BISCE ISLANDS** to starboard
> **CAPO FERRO** to port
> **CAPRERA ISLANDS** to starboard
> **LA MADDALENA** finish line

Course **3**

Porto Massimo >Bonifacio

Distance 16.1 n. m.

Start from **PORTO MASSIMO**
> **BARRETTINELLI ISLANDS** to starboard
> **SANTA MARIA** and **RAZZOLI ISLANDS** to starboard
> **ECUEIL DE LAVEZZI** to starboard
> **LAVEZZI ISLANDS** to port
> **BONIFACIO** finish line

The dangerous zone here is very well segnalated.

Course **4**

Porto Massimo >Bonifacio

Distance 16.1 n. m.

Start from **PALAU**
> **SPARGI ISLAND** to starboard
> **LAVEZZI ISLAND** to starboard
> **BONIFACIO** finish line

Course **5**

Palau >Bonifacio

Distance 16 n. m.

Start from PALAU
> SPARGI ISLAND to starboard
> LAVEZZI ISLAND to starboard
> BONIFACIO finish line

Course **6**

Bonifacio >Santa Teresa

Distance 8.9 n. m.

Start from **BONIFACIO**
> **SANTA TERESA DI GALLURA** finish line

Course **7**

Bonifacio >Santa Teresa

Distance 15 n. m.

Start from Bonifacio
> **PIANA** and **RATINO ISLANDS** to port
> **CAVALLO** and **LAVEZZI ISLANDS** to starboard
> **ECUEIL DE LAVEZZI** to starboard
> **SANTA TERESA DI GALLURA** finish line

Course **8**

Bonifacio >Santa Teresa

Distance 21.7 n. m.

Start from **BONIFACIO**
> **LAVEZZI ISLAND** to port
> **ECUEIL LAVEZZI** to starboard
> **BARRETTINELLI ISLAND** to port
> **SANTA MARIA** and **BUDELLI ISLANDS** to starboard
> **SANTA TERESA DI GALLURA** finish line

Course **9**

Santa Teresa > La Maddalena

Distance 10 n. m.

Start from **SANTA TERESA DI GALLURA**
> **SPARGI ISLAND** to port
> **LA MADDALENA** finish line

Course **10**

Santa Teresa > La Maddalena

Distance 15.7 n. m.

Start from **SANTA TERESA DI GALLURA**
> **BUDELLI** and **ST. MARIA ISLANDS** to port
> **BARRETTINI ISLAND** to starboard
> **SPARGI ISLANDS** to starboard
> **LA MADDALENA** finish line

Course **11**

Santa Teresa > Porto Massimo

Distance 20.3 n. m.

Start from **SANTA TERESA DI GALLURA**
> **PIANA** and **RATINO ISLANDS** to port
> **CAVALLO ISLAND** to starboard
> **SANTA MARIA** and **BARRETTINI ISLANDS** to starboard
> **PORTO MASSIMO** finish line

Course **12**

Palau >Porto Massimo

Distance 10.7 n. m.

Start from **PALAU**
> **SPARGI ISLANDS** to port
> **BARRETTINELLI DI FUORI** to starboard
> **PORTO MASSIMO** finish line

Course **13**

La Maddalena > Porto Cervo

Distance 12.9 n. m.

Start from **LA MADDALENA**
> **CAPRERA ISLAND** to port
> **MONACI ISLAND** to starboard
> **SECCA DEL CERVO** to starboard
> **PORTO CERVO** finish line

Course **14**

Golfo delle Saline > Porto Massimo

Distance 9.7 n. m.

Start from **GOLFO DELLE SALINE**
> **CAPRERA ISLAND** to port
> **PORTO MASSIMO** finish line

Course **15**

Porto Cervo > Portisco

Distance 13 n. m.

Start from **PORTO CERVO**
> **LI NIBANI ISLANDS** to starboard
> **MORTORIOTTO ISLAND** to starboard
> **MORTORIO** and **SOFFI ISLANDS** to starboard
> **PORTISCO** finish line

Course **16**

Portisco > Porto Massimo

Distance 19.8 n. m.

Start from **PORTISCO**
> **SOFFI** and **MORTORIO ISLANDS** to port
> **MORTORIOTTO ISLAND** to port
> **MONACI ISLAND** to port
> **CAPRERA ISLAND** to port
> **PORTO MASSIMO** finish line

Being careful to the rock one meter deep located 300 meter north to punta galera, Caprera islands (point 9), which probably will be marked with a buoy yellow. Finish.

Course **17**

Palau >Bonifacio

Distance 17.3 n. m.

Start from **PALAU**
> **SPARGI ISLAND** to port
> **BUDELLI ISLAND** to starboard
> **LAVEZZI ISLAND** to starboard
> **BONIFACIO** finish line

Course **18**

Santa Teresa > La Maddalena

Distance 12 n. m.

Start from **SANTA TERESA DI GALLURA**
> **BUDELLI ISLAND** to port
> **SPARGI ISLAND** to starboard
> **LA MADDALENA** finish line

Course **19**

Porto Massimo>Palau

Distance 10 n. m.

start from **PORTO MASSIMO**
> **BARRETTINELLI DI FUORI ISLAND** to port
> **SPARGI ISLANDS** to starboard
> **PALAU** finish line

Course **20**

La Maddalena > Porto Cervo

Distance 10 n. m.

Start from **LA MADDALENA**
> **SANTO STEFANO** and **CAPRERA ISLANDS** to port
> **SECCA TRE MONTI** to port
> **BISCE ISLANDS** to port
> **SECCA DEL CERVO** to starboard
> **PORTO CERVO** finish line

Course **21**

Golfo delle Saline>Porto Massimo

Distance 10 n. m.

Start from **GOLFO DELLE SALINE**
> **SANTO STEFANO** and
LA MADDALENA ISLANDS to starboard
> **BARRETTINELLI ISLAND** to port
> **PORTO MASSIMO** finish line

Course **22**

Porto Cervo > Portisco

Distance 9 n. m.

Start from **PORTO CERVO**
> **LI NIBANI ISLANDS** to starboard
> **MORTORIOTTO ISLANDS** to port
> **MORTORIO AND SOFFI ISLANDS** to port
> **POVERI ISLANDS** to starboard
> **PORTISCO** finish line

Course 1 - Portisco > Porto Massimo
Distance 19 n. m.

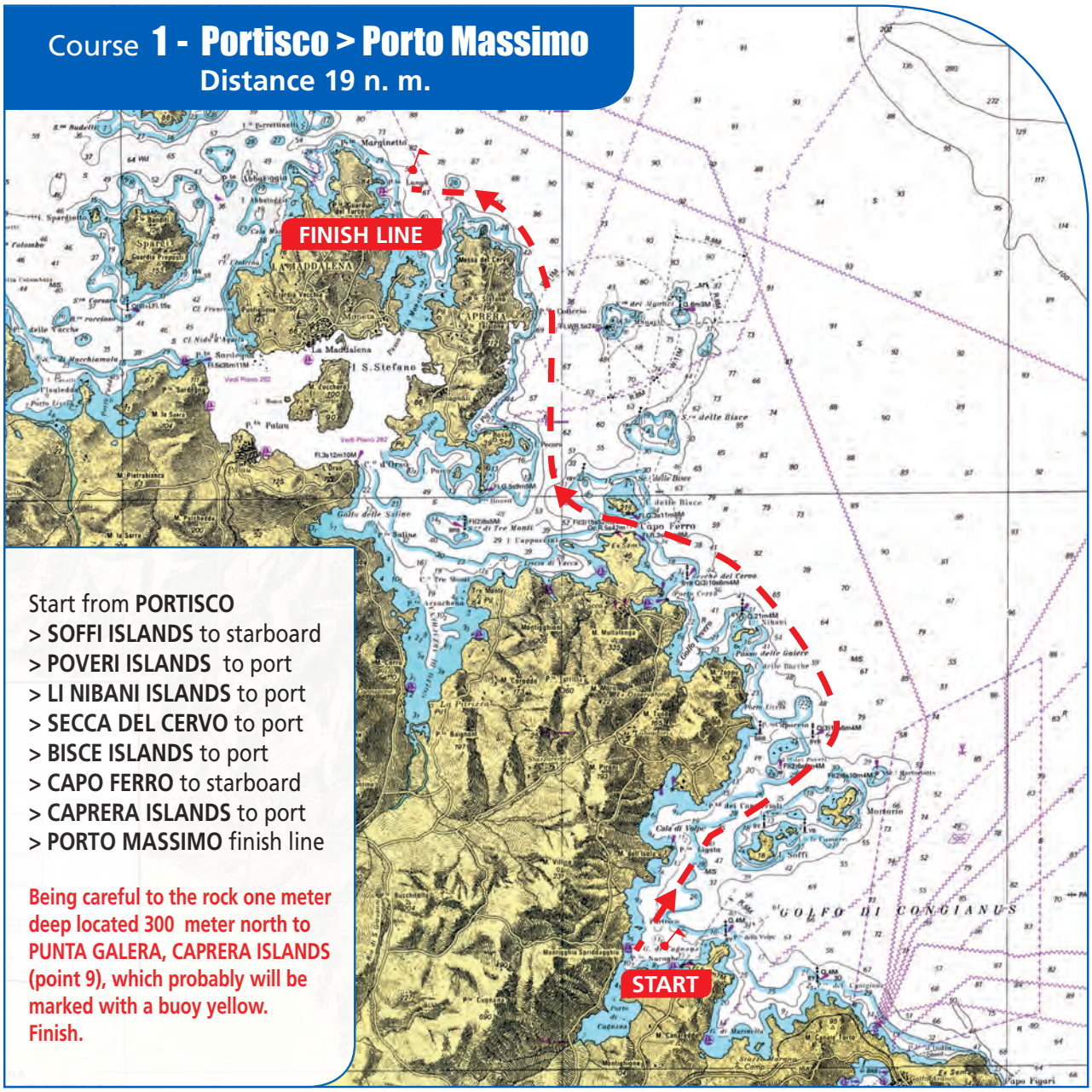

Start from **PORTISCO**
> **SOFFI ISLANDS** to starboard
> **POVERI ISLANDS** to port
> **LI NIBANI ISLANDS** to port
> **SECCA DEL CERVO** to port
> **BISCE ISLANDS** to port
> **CAPO FERRO** to starboard
> **CAPRERA ISLANDS** to port
> **PORTO MASSIMO** finish line

Being careful to the rock one meter deep located 300 meter north to PUNTA GALERA, CAPRERA ISLANDS (point 9), which probably will be marked with a buoy yellow. Finish.

Course 2 - Portisco > La Maddalena
Distance 14.8 n. m.

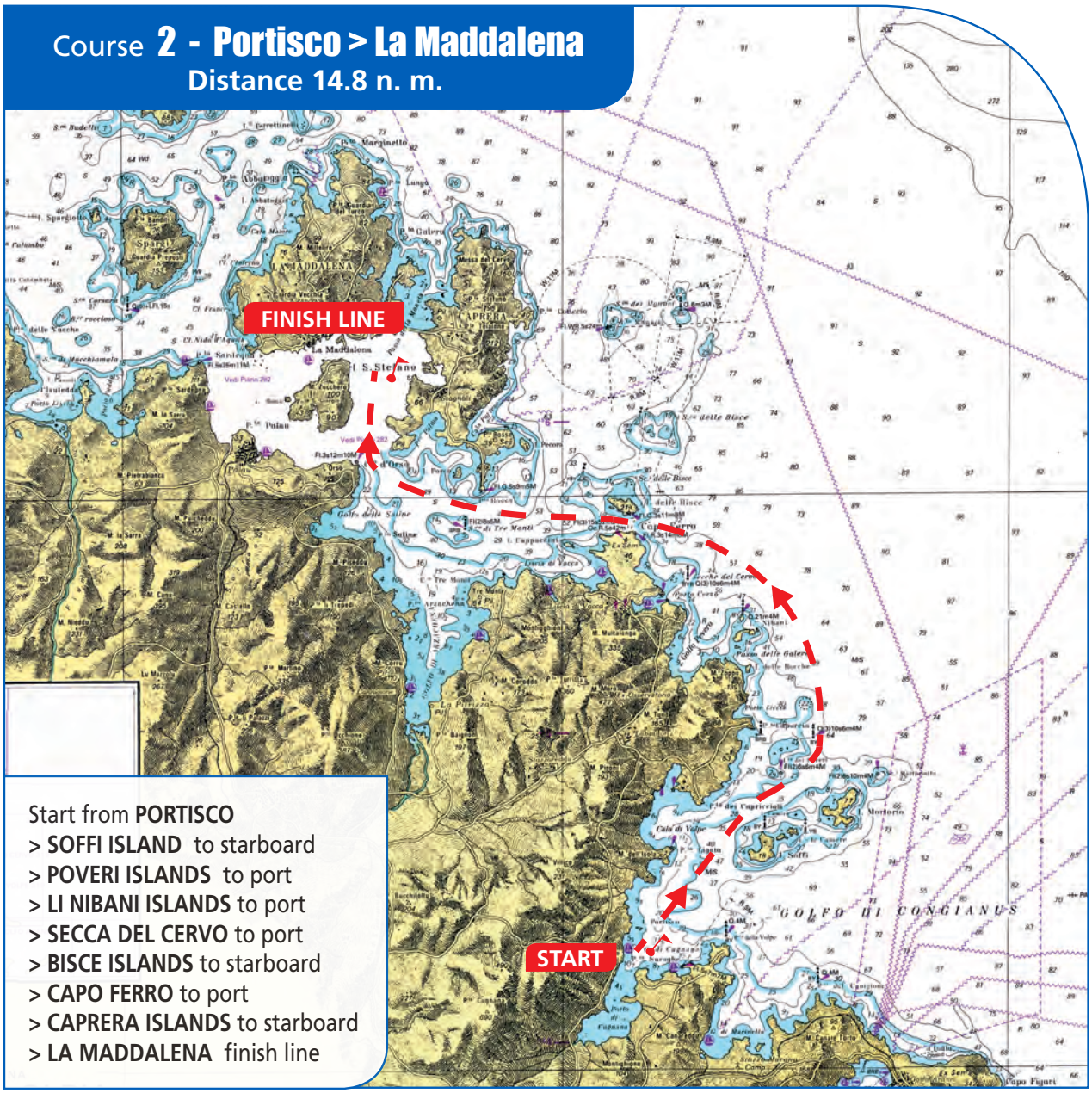

Start from **PORTISCO**
> **SOFFI ISLAND** to starboard
> **POVERI ISLANDS** to port
> **LI NIBANI ISLANDS** to port
> **SECCA DEL CERVO** to port
> **BISCE ISLANDS** to starboard
> **CAPO FERRO** to port
> **CAPRERA ISLANDS** to starboard
> **LA MADDALENA** finish line

Course 3 - Porto Massimo >Bonifacio
Distance 16.1 n. m.

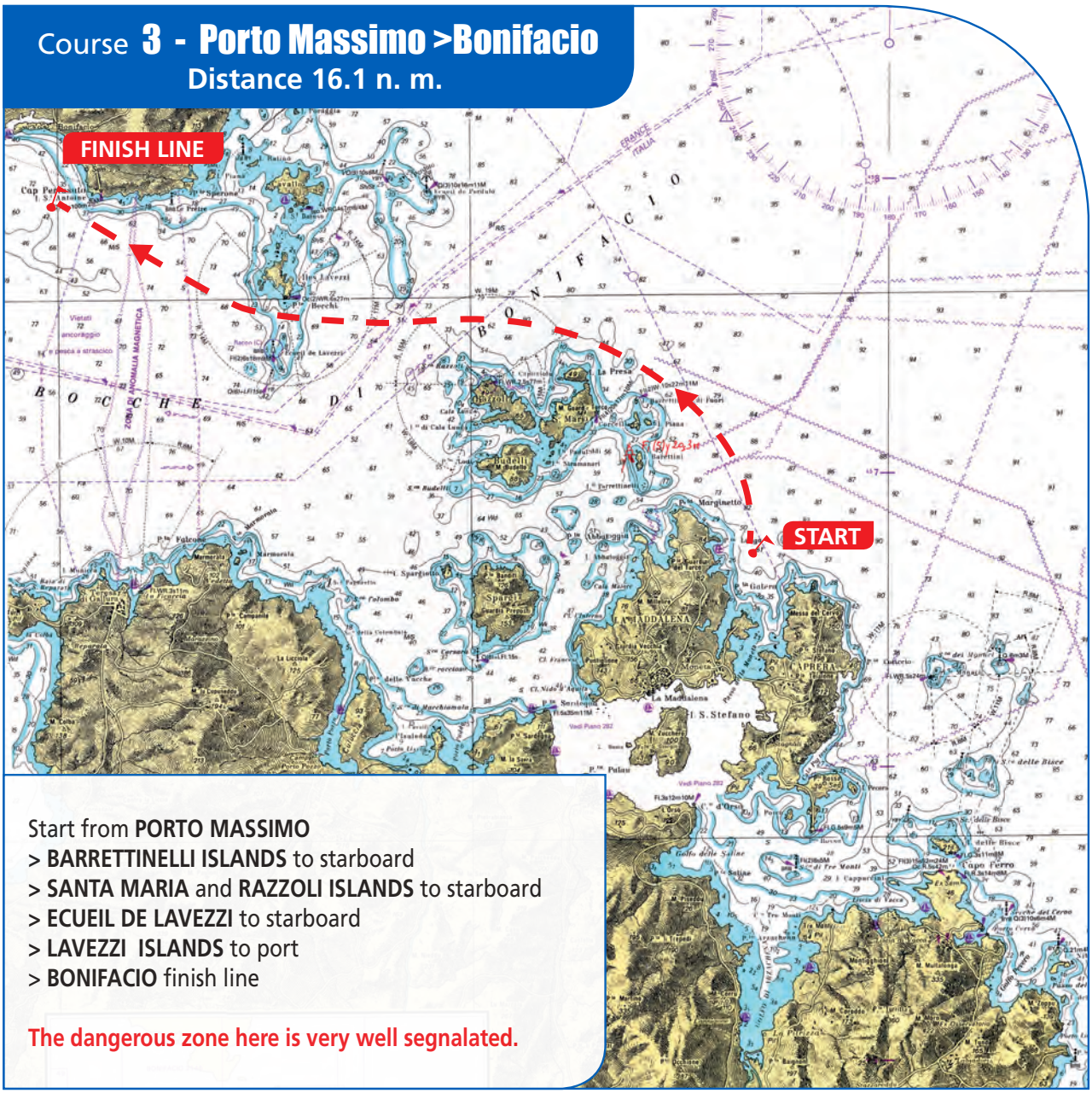

Start from **PORTO MASSIMO**
> **BARRETTINELLI ISLANDS** to starboard
> **SANTA MARIA** and **RAZZOLI ISLANDS** to starboard
> **ECUEIL DE LAVEZZI** to starboard
> **LAVEZZI ISLANDS** to port
> **BONIFACIO** finish line

The dangerous zone here is very well segnalated.

Course 4 - Porto Massimo >Bonifacio
Distance 16.1 n. m.

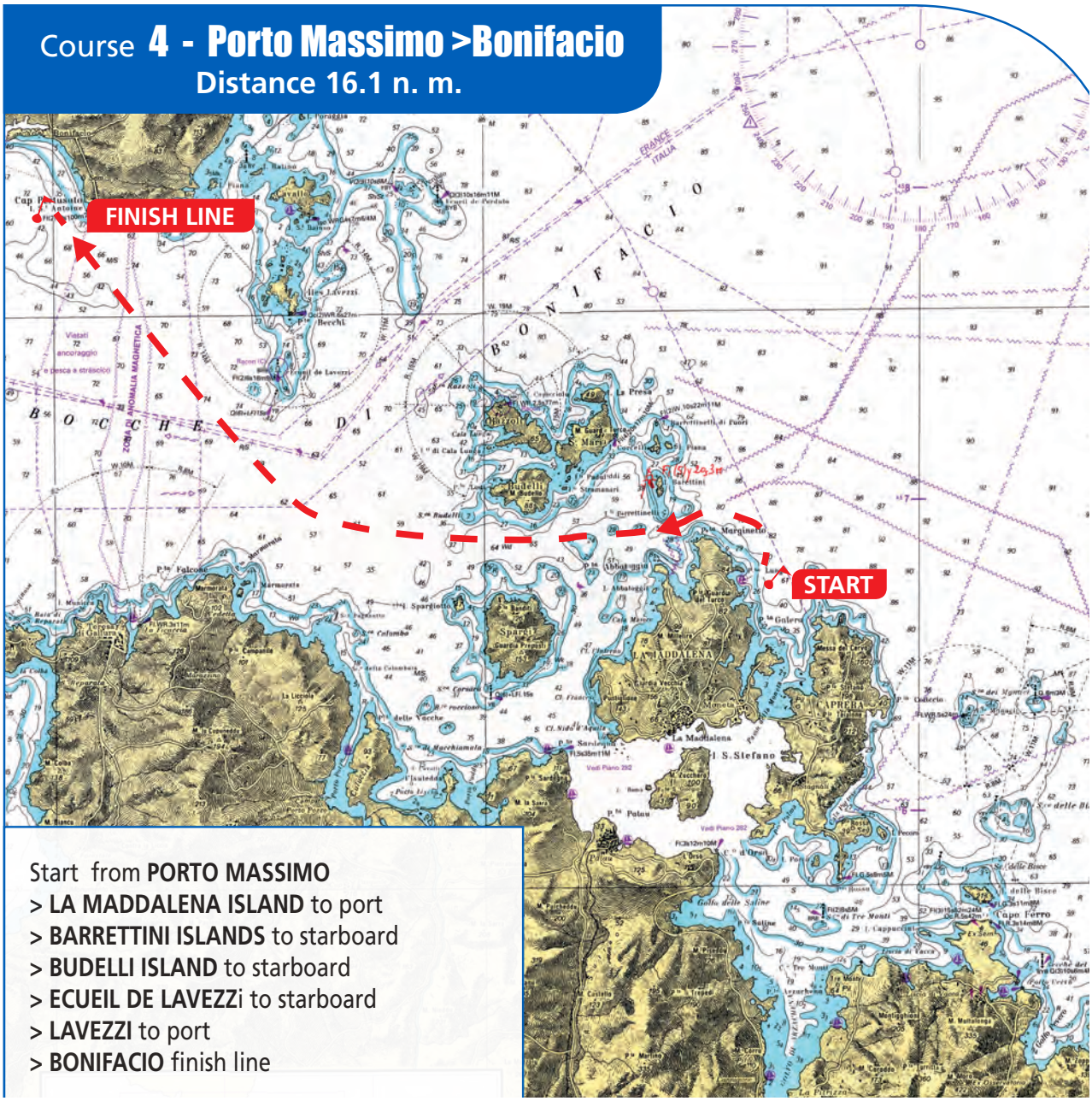

Start from **PORTO MASSIMO**
> **LA MADDALENA ISLAND** to port
> **BARRETTINI ISLANDS** to starboard
> **BUDELLI ISLAND** to starboard
> **ECUEIL DE LAVEZZi** to starboard
> **LAVEZZI** to port
> **BONIFACIO** finish line

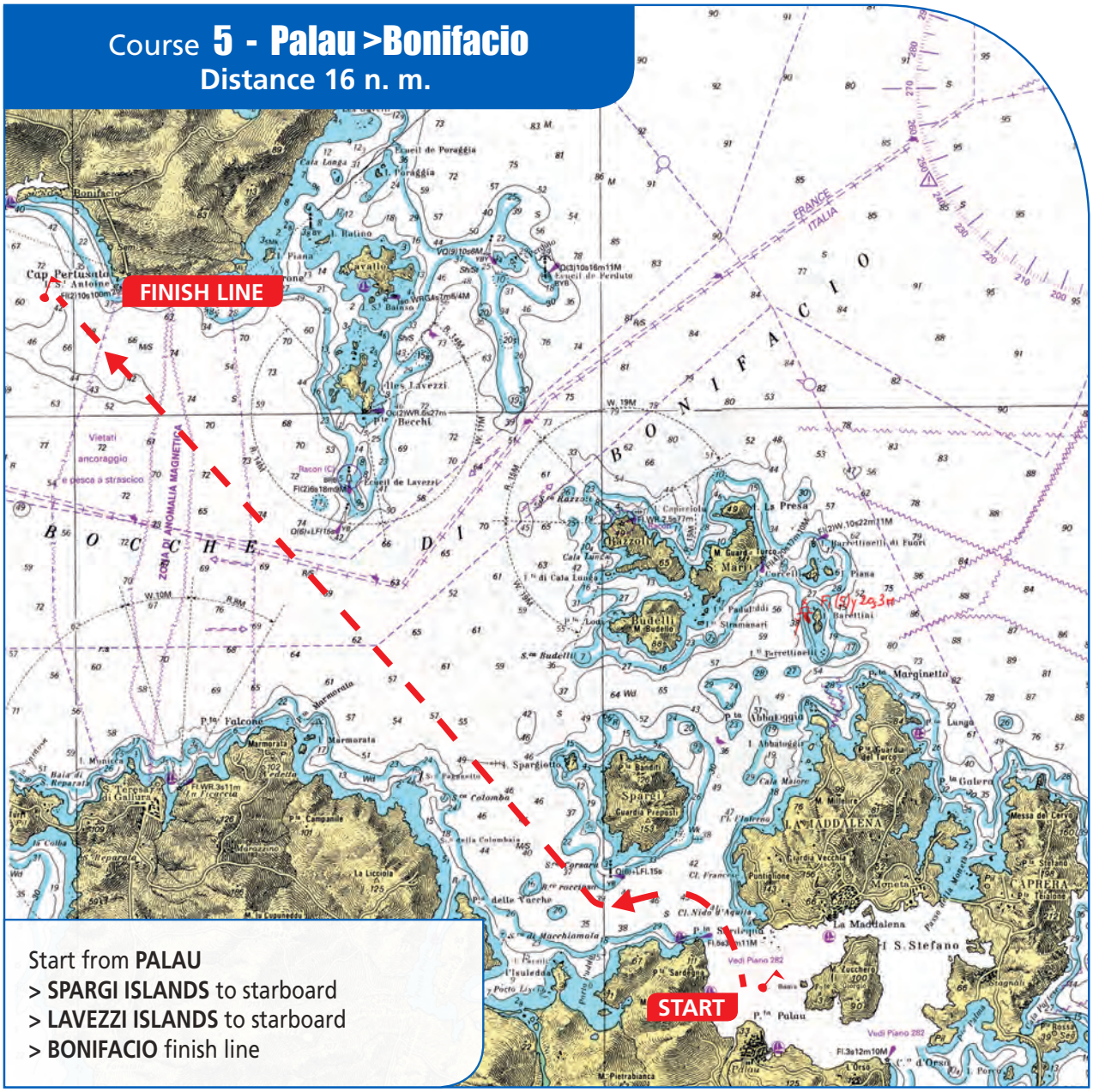
Course 5 - Palau >Bonifacio
Distance 16 n. m.
FINISH LINE
START
Start from PALAU
> SPARGI ISLANDS to starboard
> LAVEZZI ISLANDS to starboard
> BONIFACIO finish line

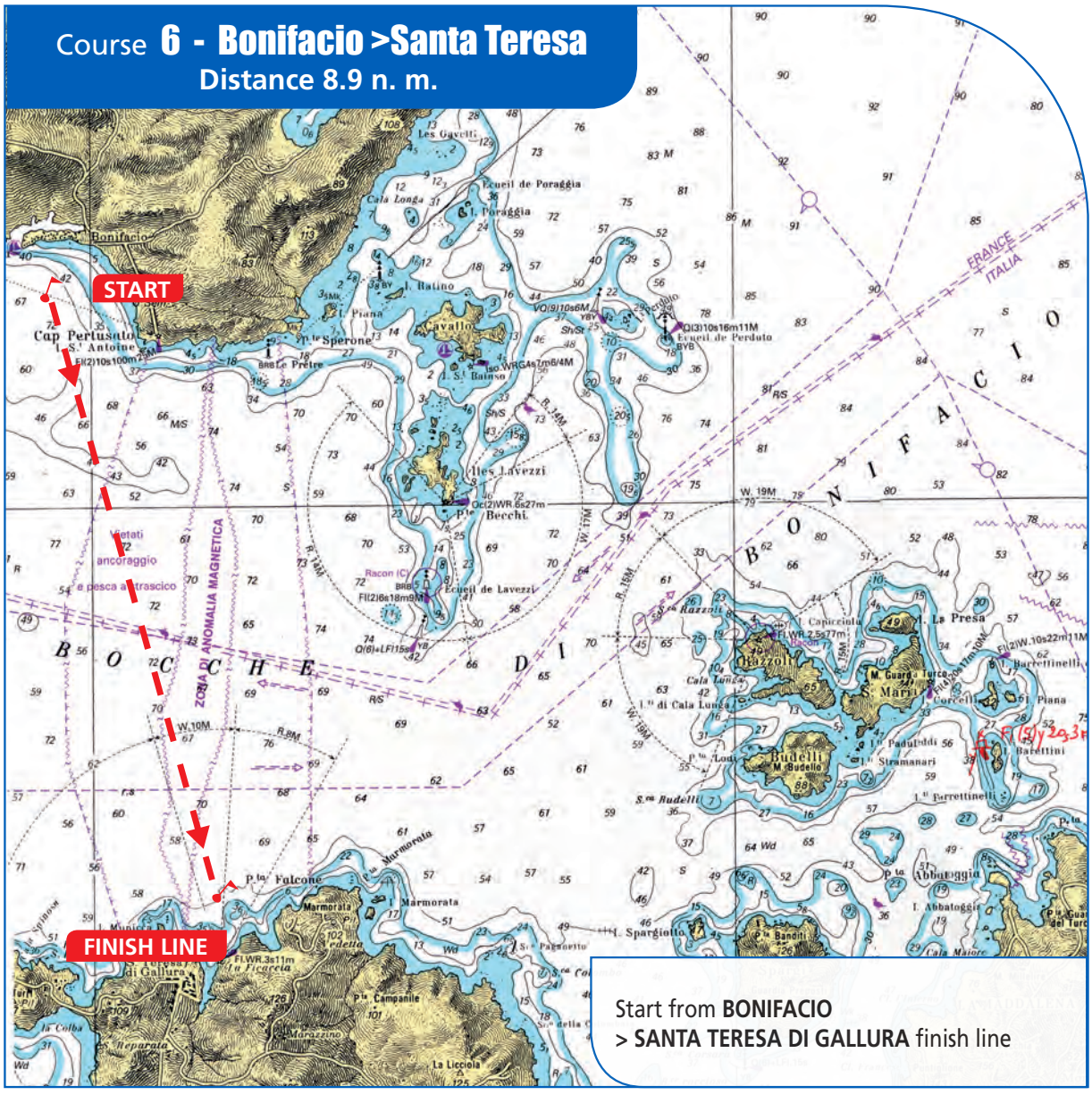
Course 6 - Bonifacio >Santa Teresa
Distance 8.9 n. m.

Start from **BONIFACIO**
> **SANTA TERESA DI GALLURA** finish line

Course 7 - Bonifacio >Santa Teresa
Distance 15 n. m.

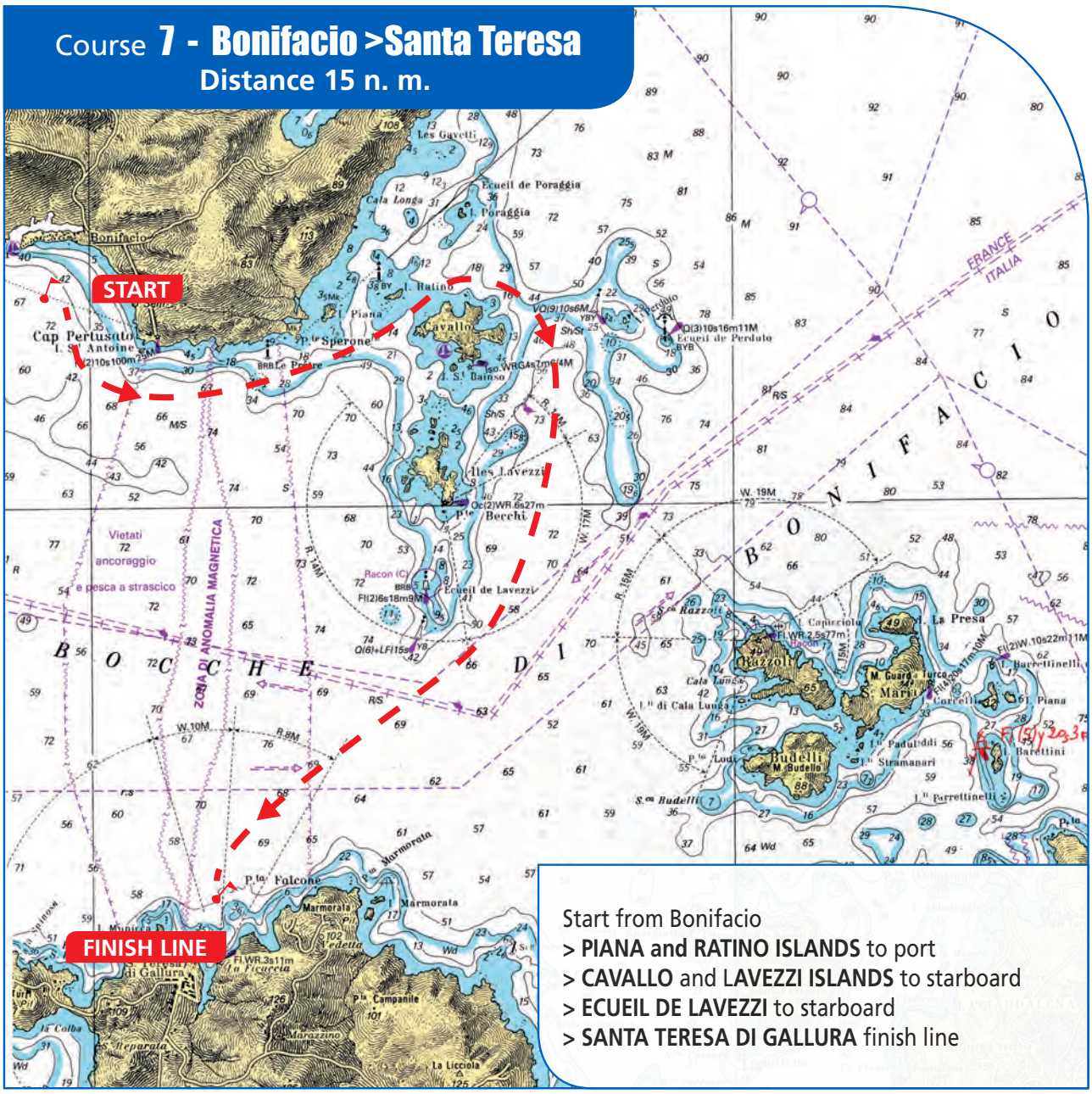

Start from Bonifacio
> **PIANA and RATINO ISLANDS** to port
> **CAVALLO** and **LAVEZZI ISLANDS** to starboard
> **ECUEIL DE LAVEZZI** to starboard
> **SANTA TERESA DI GALLURA** finish line

Course 8 - Bonifacio >Santa Teresa
Distance 21.7 n. m.

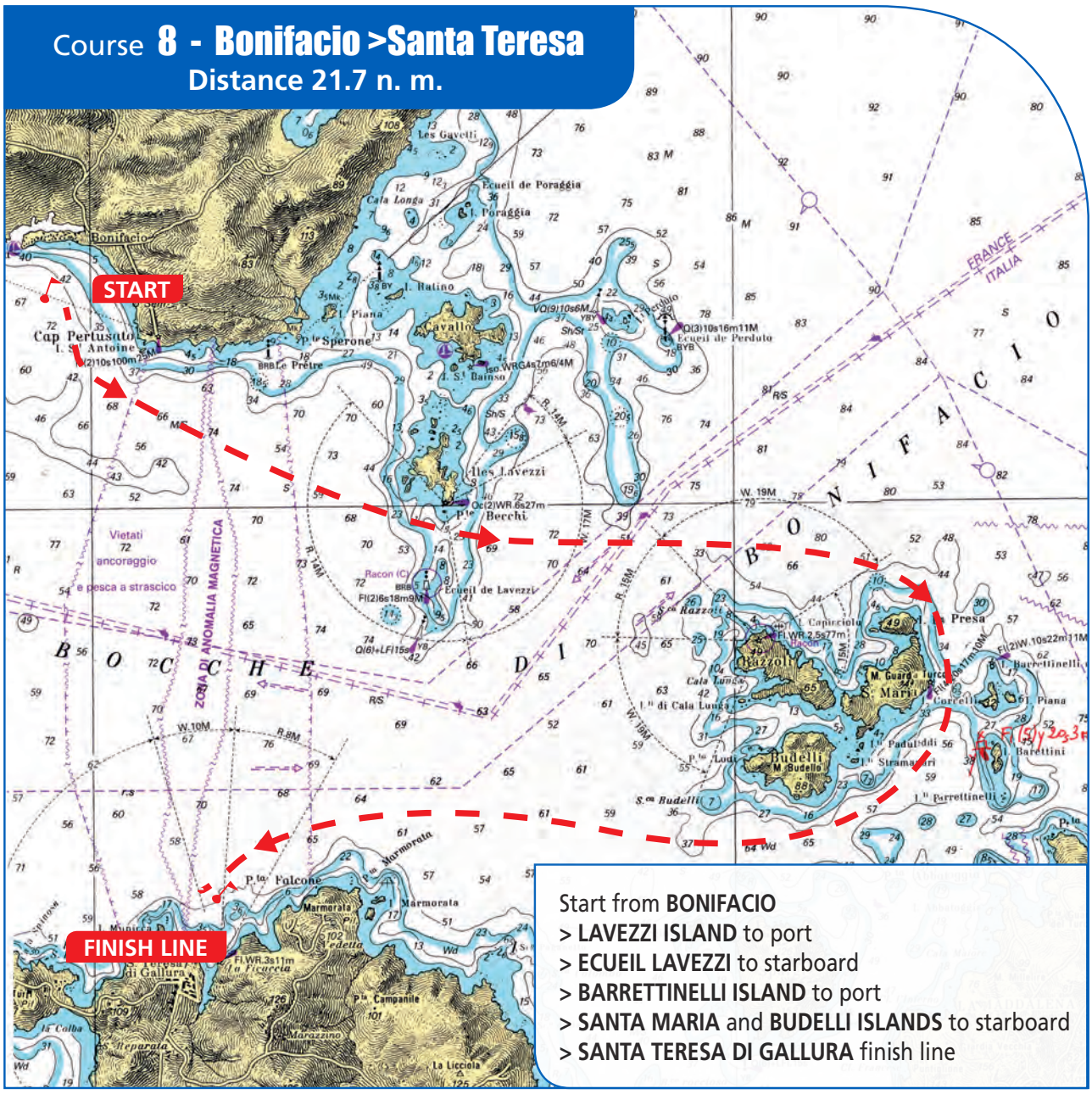

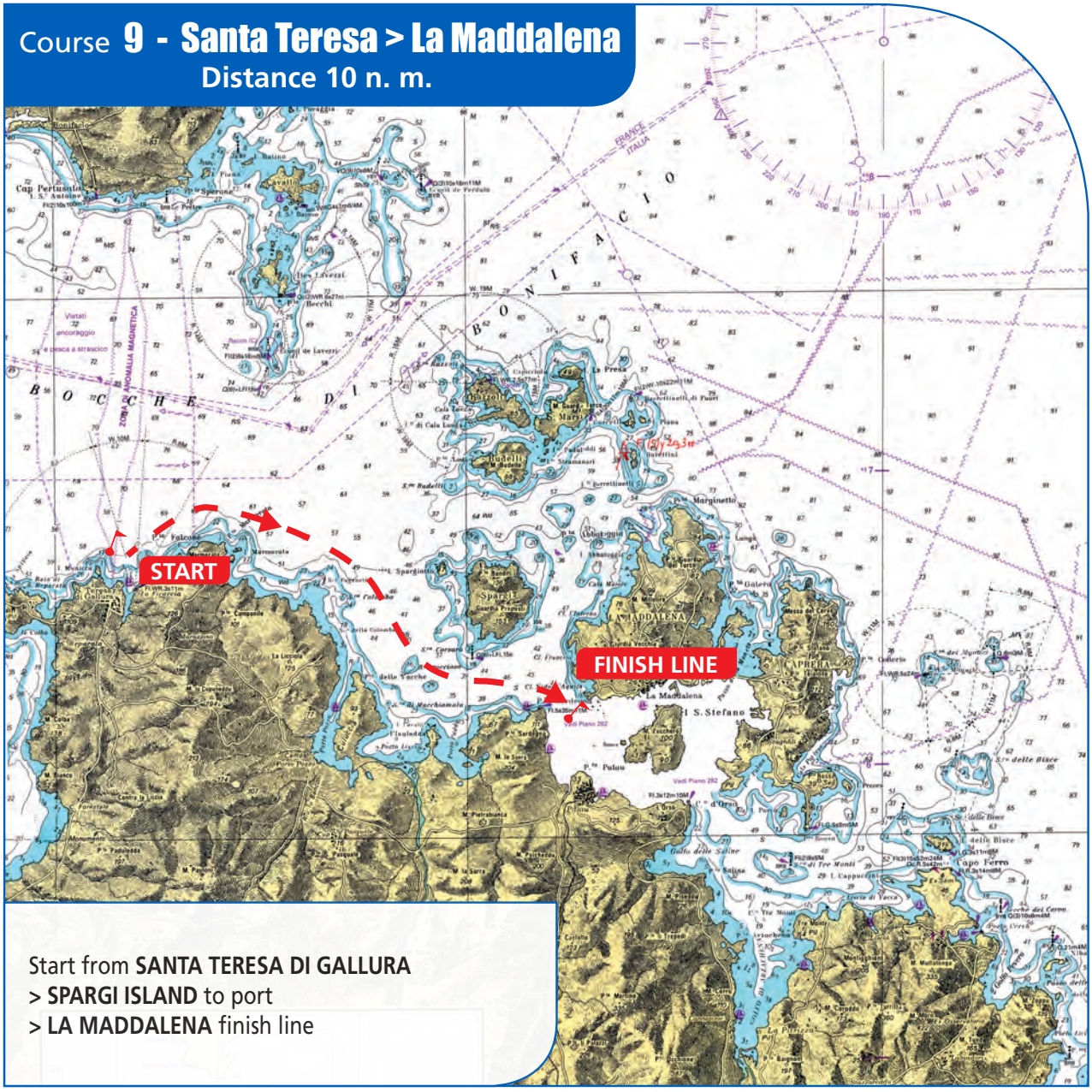
Course 9 - Santa Teresa > La Maddalena
Distance 10 n. m.
START
FINISH LINE
Start from SANTA TERESA DI GALLURA
> SPARGI ISLAND to port
> LA MADDALENA finish line

Course 10 - Santa Teresa > La Maddalena
Distance 15.7 n. m.

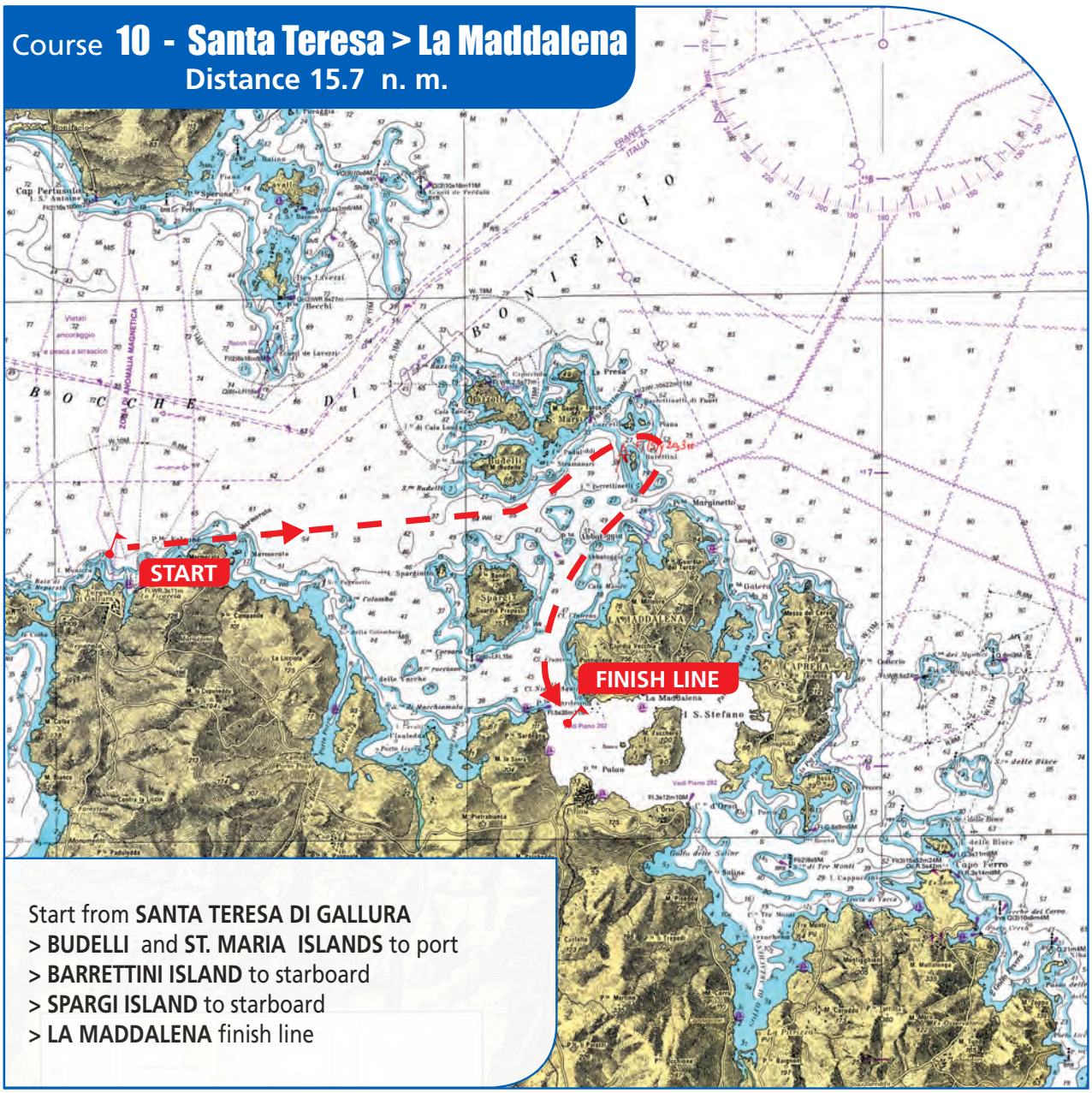

Start from **SANTA TERESA DI GALLURA**
> **BUDELLI** and **ST. MARIA ISLANDS** to port
> **BARRETTINI ISLAND** to starboard
> **SPARGI ISLAND** to starboard
> **LA MADDALENA** finish line

Course 11 - Santa Teresa > Porto Massimo
Distance 20.3 n. m.

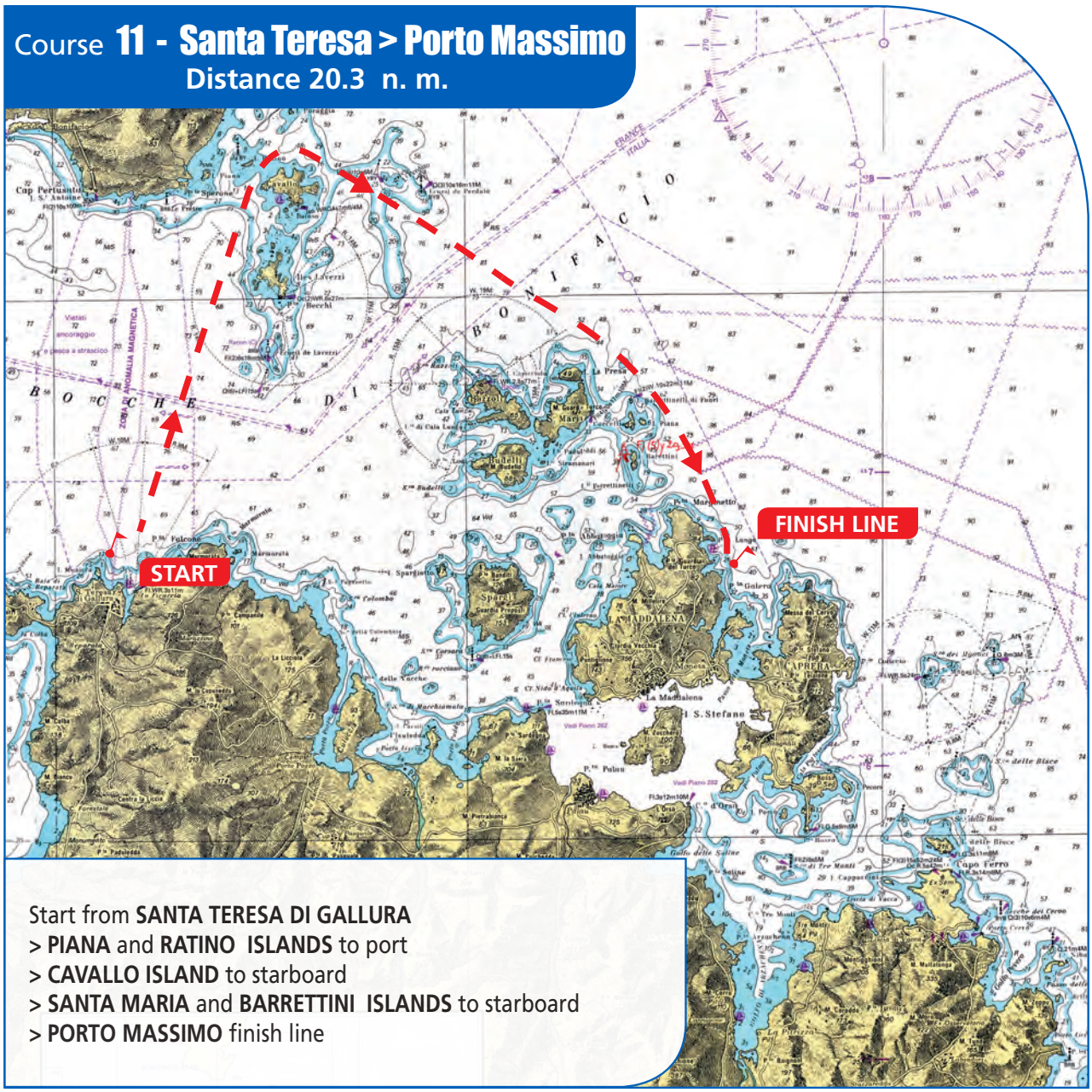

Start from **SANTA TERESA DI GALLURA**
> **PIANA** and **RATINO ISLANDS** to port
> **CAVALLO ISLAND** to starboard
> **SANTA MARIA** and **BARRETTINI ISLANDS** to starboard
> **PORTO MASSIMO** finish line

Course 12 - Palau >Porto Massimo
Distance 10.7 n. m.
FINISH LINE
START
Start from **PALAU**
> **SPARGI ISLAND** to port
> **BARRETTINELLI DI FUORI** to starboard
> **PORTO MASSIMO** finish line

Course 13 - La Maddalena > Porto Cervo

Distance 12.9 n. m.

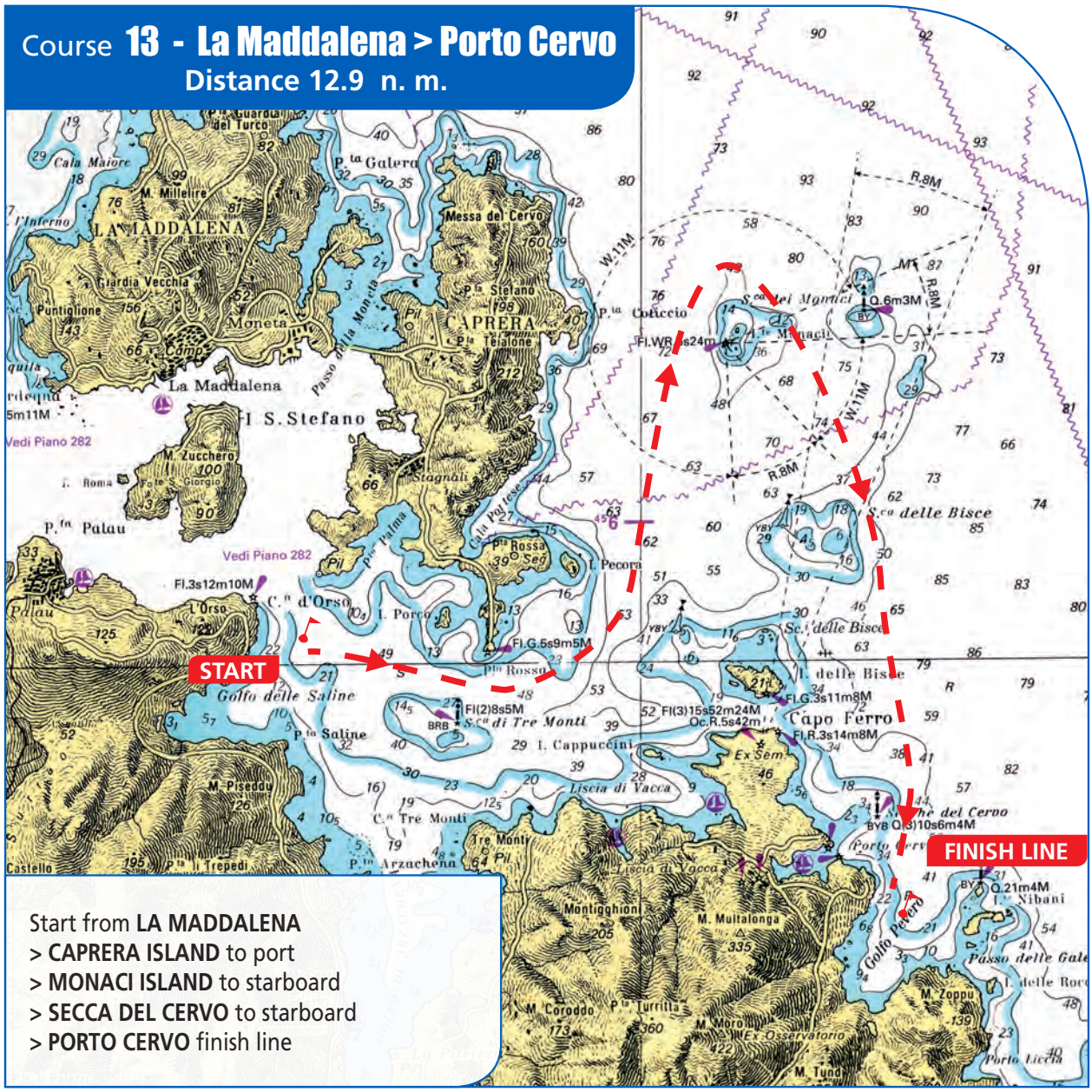

Start from **LA MADDALENA**
> **CAPRERA ISLAND** to port
> **MONACI ISLAND** to starboard
> **SECCA DEL CERVO** to starboard
> **PORTO CERVO** finish line

Course 14 - Golfo delle Saline>Porto Massimo
Distance 9.7 n. m.

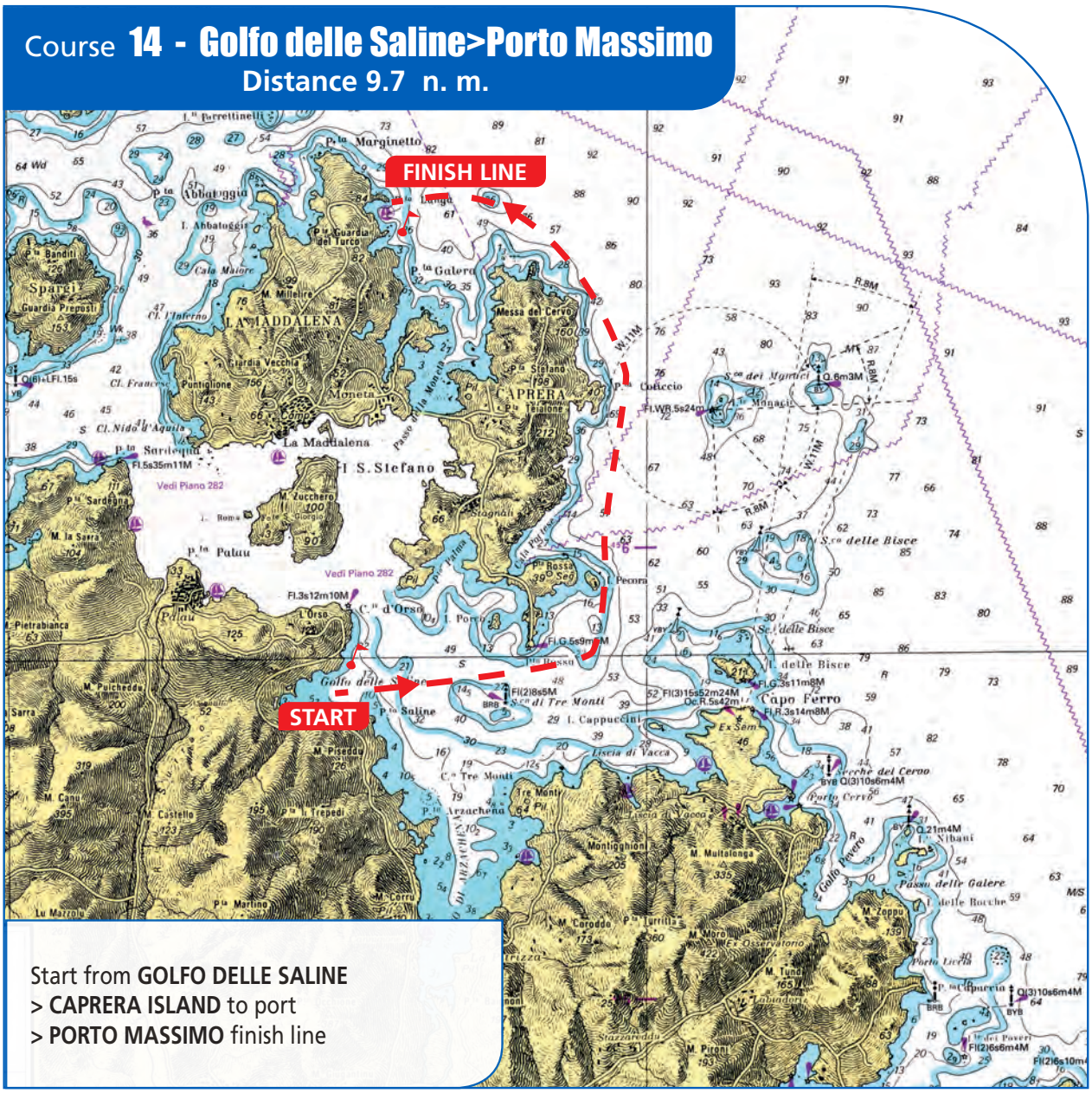

Course 15 - Porto Cervo > Portisco
Distance 13 n. m.

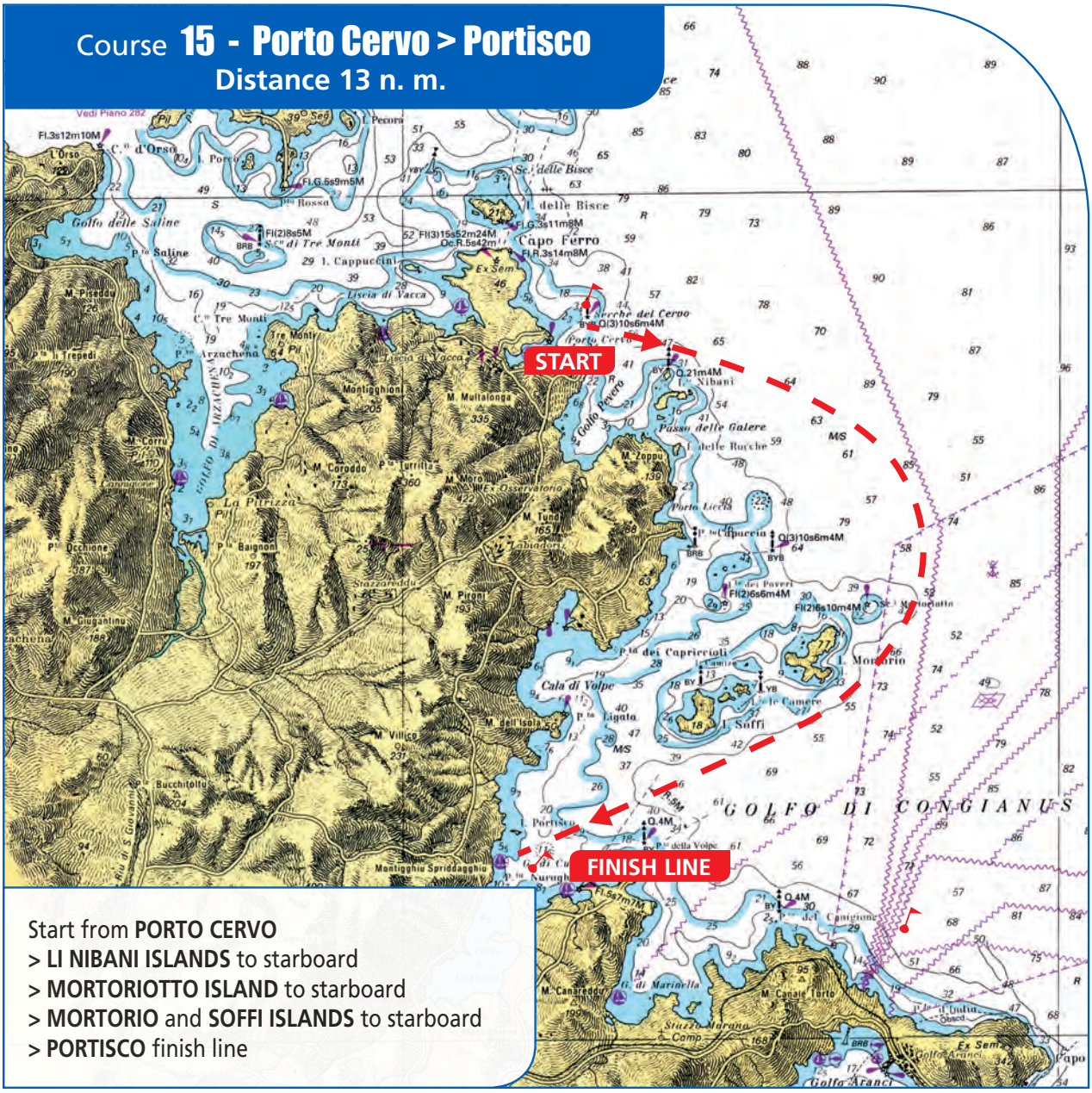

Start from **PORTO CERVO**
> **LI NIBANI ISLANDS** to starboard
> **MORTORIOTTO ISLAND** to starboard
> **MORTORIO** and **SOFFI ISLANDS** to starboard
> **PORTISCO** finish line

Course 15 - Porto Cervo > Portisco
Distance 13 n. m.

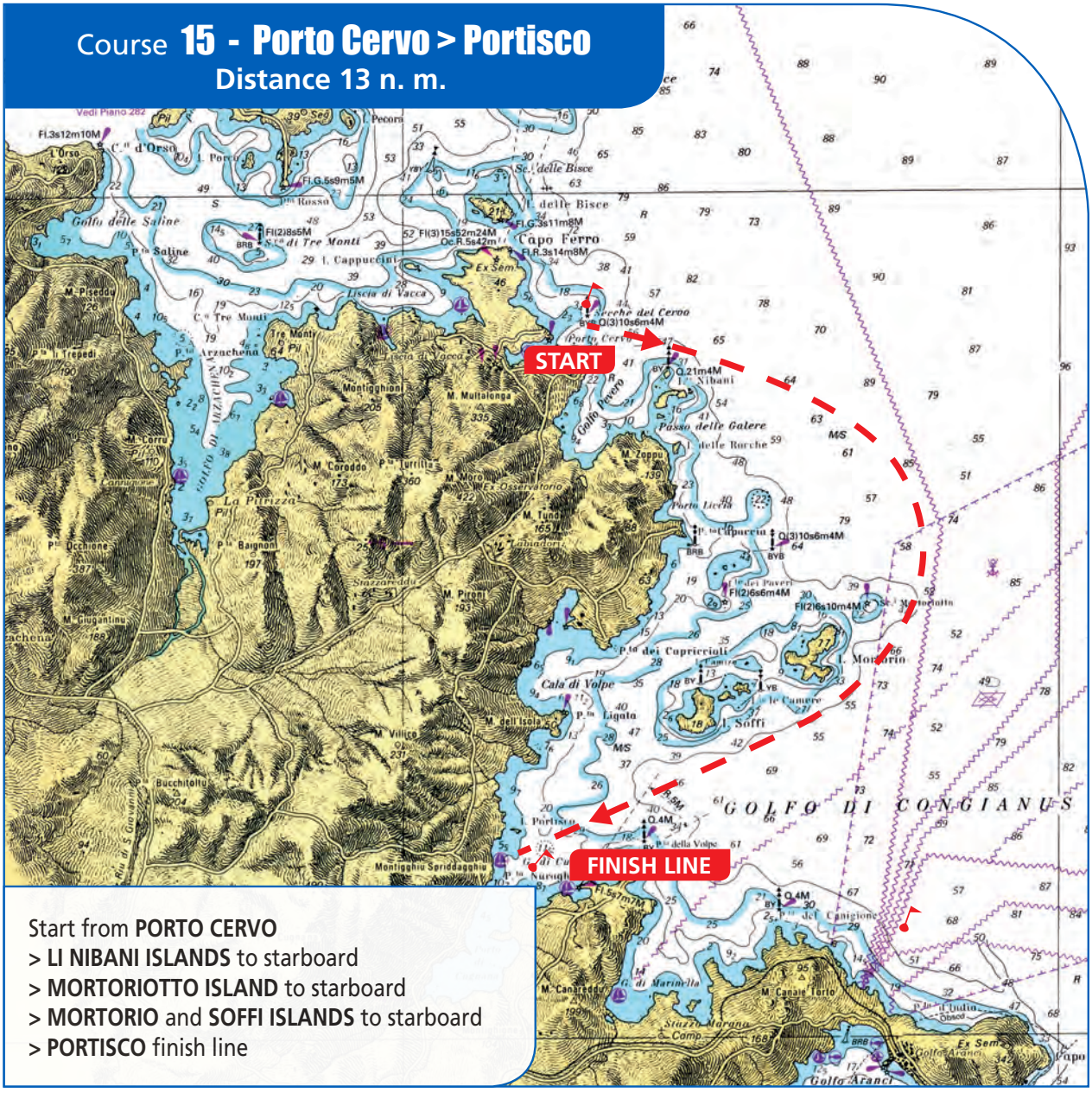

Start from **PORTO CERVO**
> **LI NIBANI ISLANDS** to starboard
> **MORTORIOTTO ISLAND** to starboard
> **MORTORIO** and **SOFFI ISLANDS** to starboard
> **PORTISCO** finish line

Course 16 - Portisco > Porto Massimo
Distance 19.8 n. m.

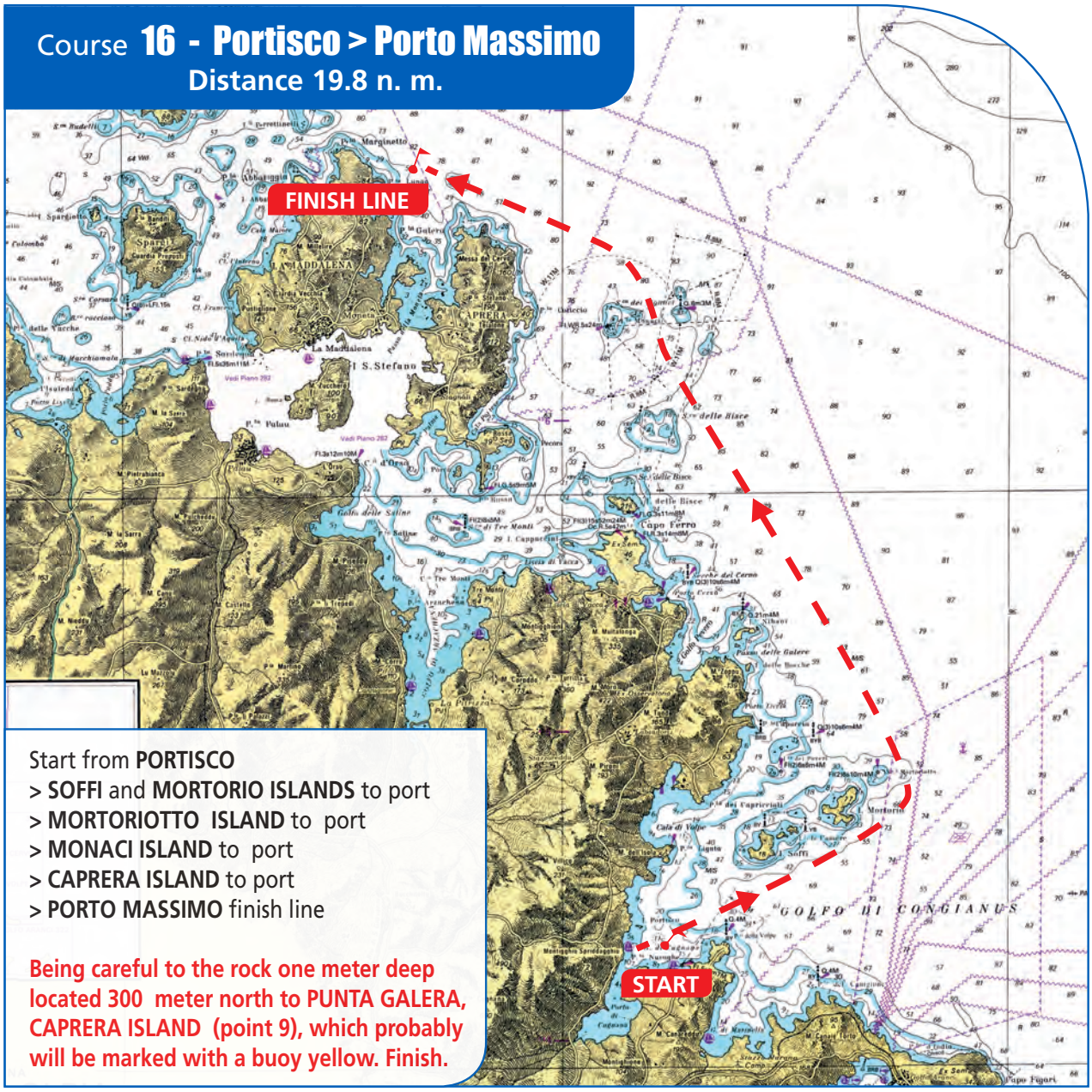

Start from **PORTISCO**
> **SOFFI** and **MORTORIO ISLANDS** to port
> **MORTORIOTTO ISLAND** to port
> **MONACI ISLAND** to port
> **CAPRERA ISLAND** to port
> **PORTO MASSIMO** finish line

Being careful to the rock one meter deep located 300 meter north to PUNTA GALERA, CAPRERA ISLAND (point 9), which probably will be marked with a buoy yellow. Finish.

Course 17 - Palau >Bonifacio
Distance 17.3 n. m.

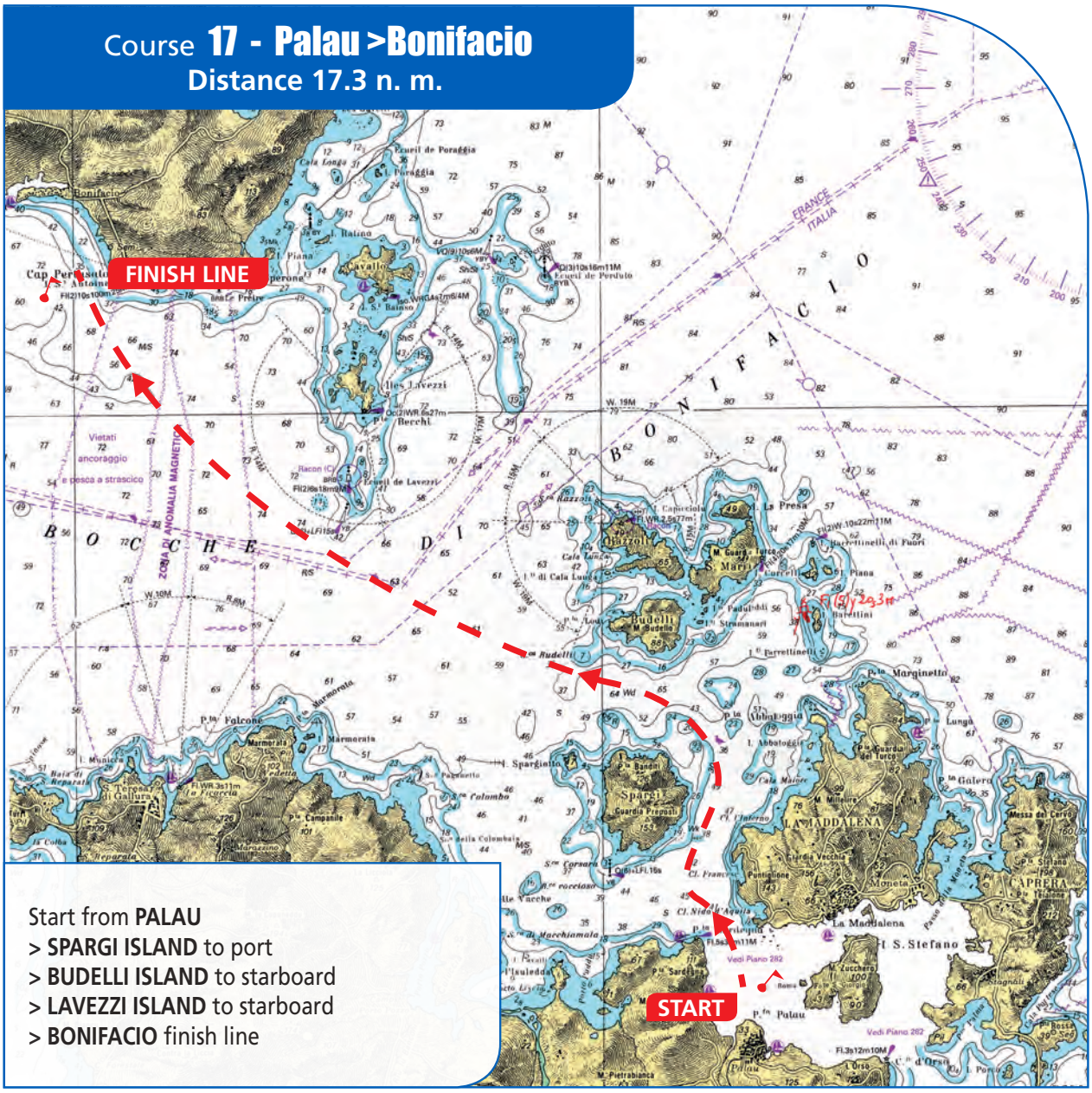

Start from **PALAU**
> **SPARGI ISLAND** to port
> **BUDELLI ISLAND** to starboard
> **LAVEZZI ISLAND** to starboard
> **BONIFACIO** finish line

Course 18 - Santa Teresa > La Maddalena
Distance 12 n. m.

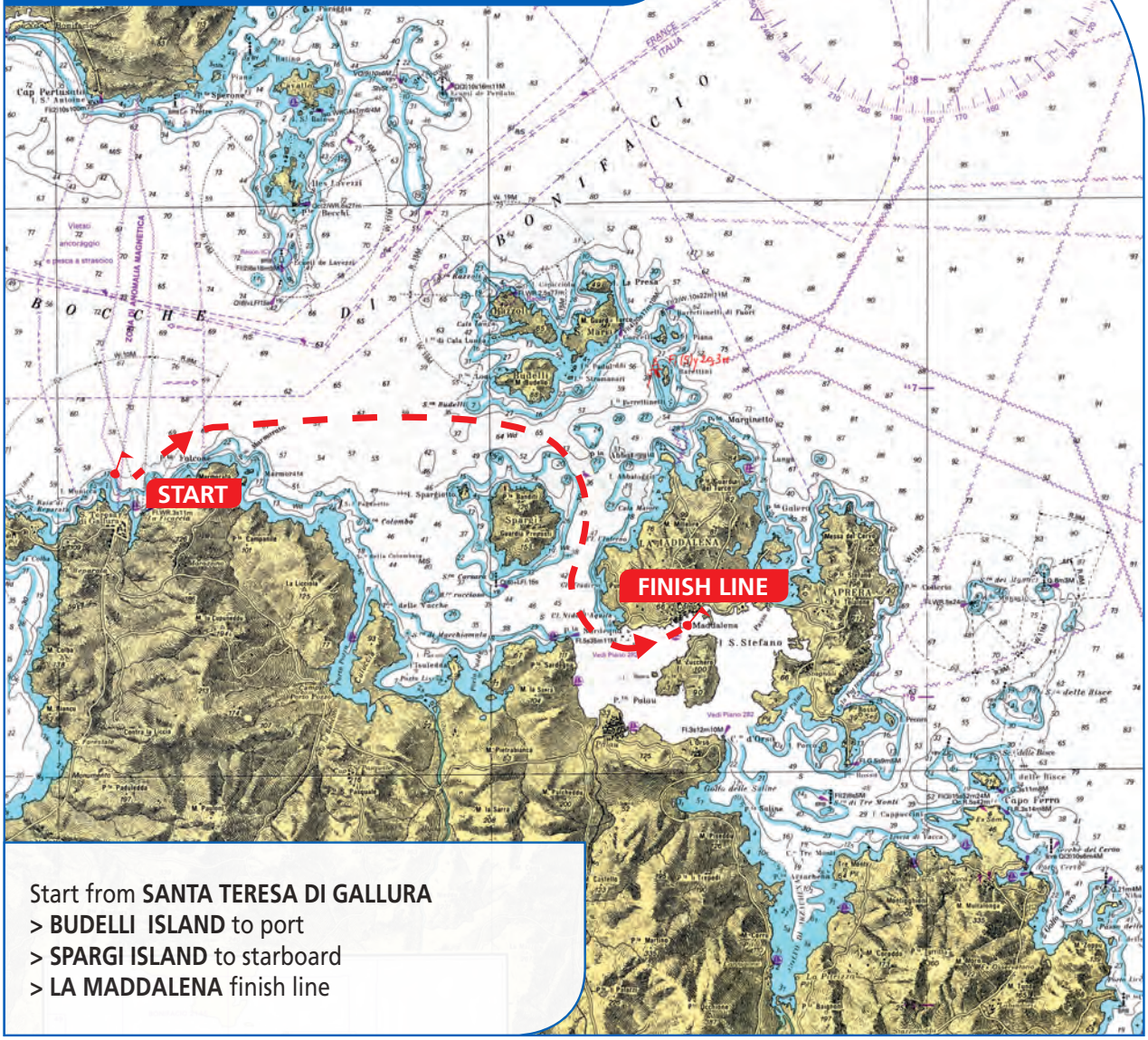

Start from **SANTA TERESA DI GALLURA**
> **BUDELLI ISLAND** to port
> **SPARGI ISLAND** to starboard
> **LA MADDALENA** finish line

Course 19 - Porto Massimo>Palau
Distance 10 n. m.

start from **PORTO MASSIMO**
> **BARRETTINELLI DI FUORI ISLAND** to port
> **SPARGI ISLAND** to starboard
> **PALAU** finish line

Course 20 - La Maddalena > Porto Cervo
Distance 10 n. m.

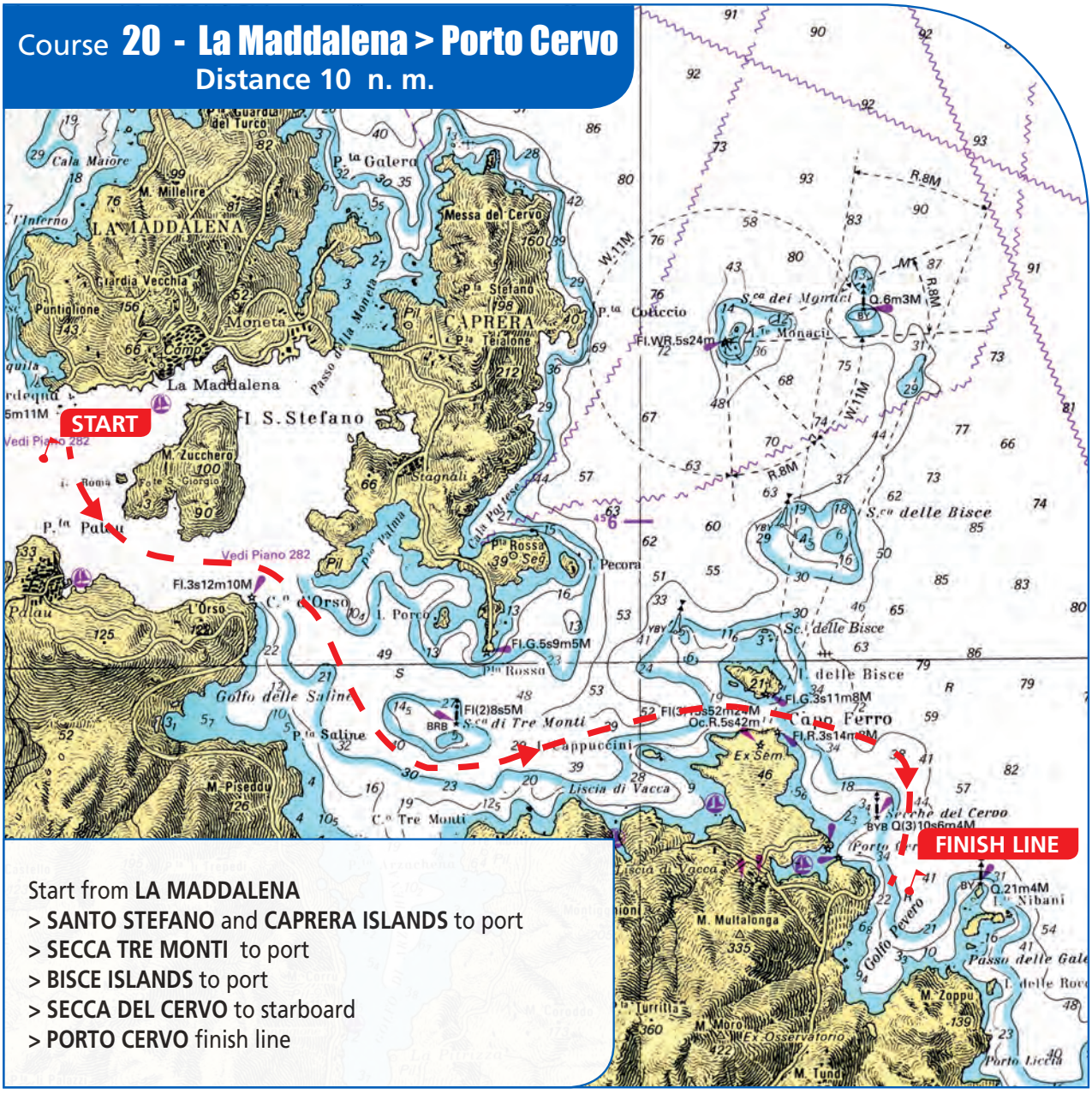

Start from **LA MADDALENA**
> **SANTO STEFANO** and **CAPRERA ISLANDS** to port
> **SECCA TRE MONTI** to port
> **BISCE ISLANDS** to port
> **SECCA DEL CERVO** to starboard
> **PORTO CERVO** finish line

Course 21 - Golfo delle Saline>Porto Massimo
Distance 10 n. m.

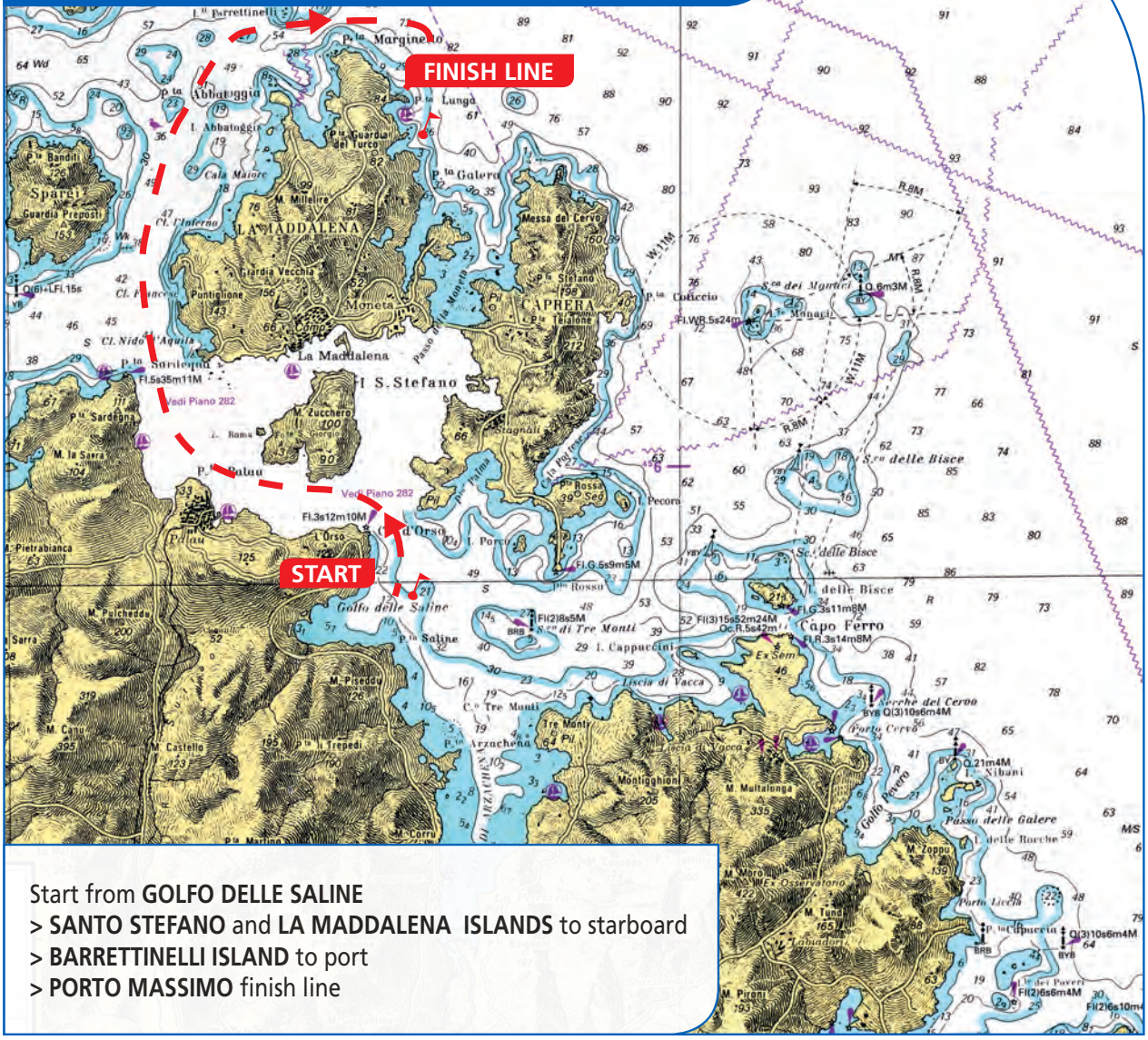

Start from **GOLFO DELLE SALINE**
> **SANTO STEFANO** and **LA MADDALENA ISLANDS** to starboard
> **BARRETTINELLI ISLAND** to port
> **PORTO MASSIMO** finish line

Course 22 - Porto Cervo > Portisco
Distance 9 n. m.

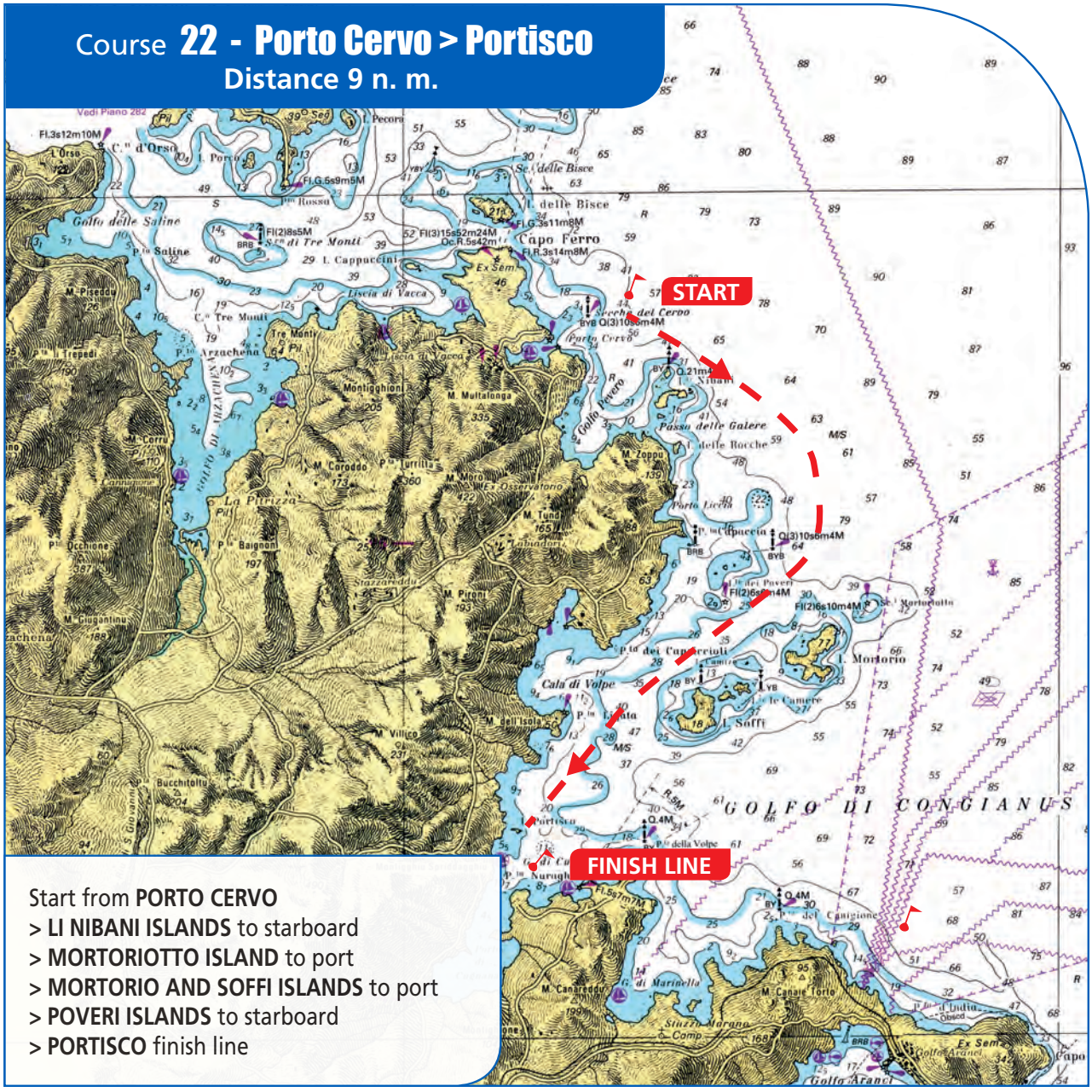

Start from **PORTO CERVO**
> **LI NIBANI ISLANDS** to starboard
> **MORTORIOTTO ISLAND** to port
> **MORTORIO AND SOFFI ISLANDS** to port
> **POVERI ISLANDS** to starboard
> **PORTISCO** finish line